










LEGEND

- | | | | |
|---|-----------------------|---|-----------------------------------|
|  | Site boundary |  | Visual receptor: building |
|  | Public Footpath |  | Visual receptor: reference number |
|  | Existing tree |  | Zone of Visual Influence |
|  | Existing hedge | | |
|  | Existing vegetation | | |
|  | Visual receptor: road | | |

This drawing is the copyright of Rosetta Landscape Design and cannot be reproduced in any form without the express consent of the company. Written and scaled dimensions to be checked on site, any discrepancies reported prior to work commencing. **If in doubt please ask.**

This drawing has been prepared for the purpose of planning approval.

PROJECT Daskett Hill, Sheriff Hutton
 TITLE Visual Impact Assessment
 CLIENT Stiltonham Farms
 DATE 16 Dec 20 SCALE 1 : 2500 SHEET A1
 DRAWN MP/jr DRAWING NO 3717/2
 CHECKED MP REVISION -

ROSETTA
 LANDSCAPE DESIGN
 Chartered Landscape Architects
 Swallow's Nest, Main Street
 Askham Richard, York, YO26 9NA
 Telephone +44 (0)1904 500410
 Email design@rosettalandscape.co.uk
 Web www.rosettalandscape.co.uk